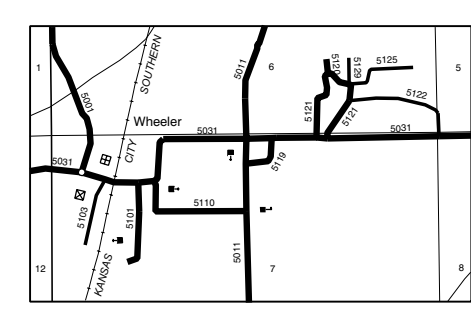
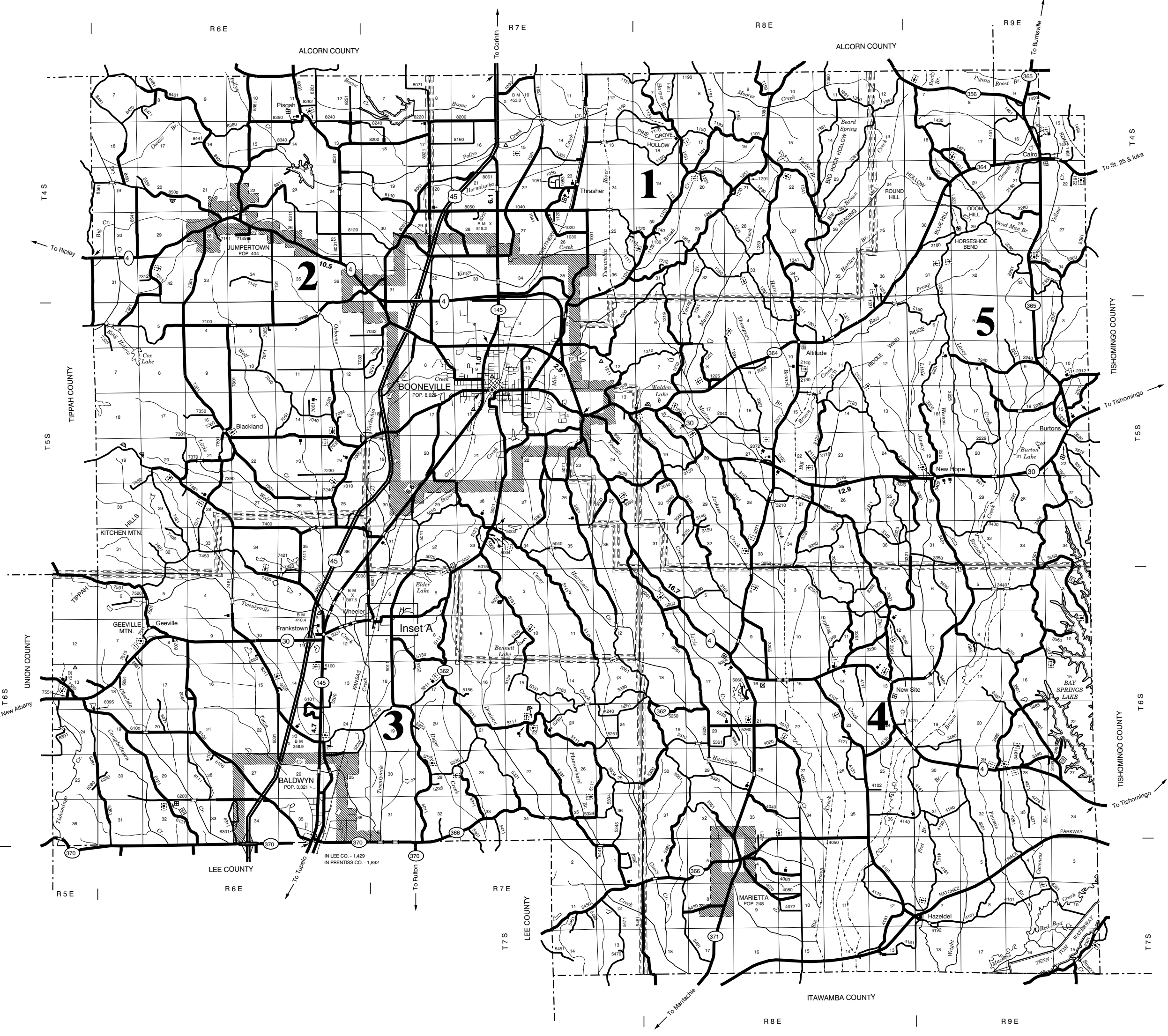


LEGEND

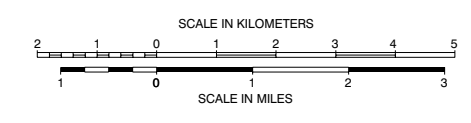
- ROADS AND ROADWAY FEATURES
UNIMPROVED ROAD
GRAVEL
PAVED ROAD
UNIMPROVED HIGHWAY
ENHANCED HIGHWAY
INTERSTATE SYSTEM
CITY STREETS
HIGHWAY BRIDGES
BRIDGE 50 FEET AND OVER
DRAWBRIDGE
FERRY (FREE OR TOLL)
HIGHWAY GRADE SEPARATION
HIGHWAY INTERCHANGE
ROAD SYSTEM DESIGNATION
INTERSTATE NUMBERED
U.S. NUMBERED
STATE NUMBERED
RAILROADS
RAILROAD STATION
GRADE CROSSING
RAILROAD ABOVE
RAILROAD BELOW
AIRPORTS
MILITARY AIRPORT
AIRPORT, LIMITED FACILITIES
LANDING AREA OR STRIP
AIRPORT, COMPLETE FACILITIES
AIRWAY LIGHT BEACON
DRAINAGE AND NATURAL FEATURES
NARROW STREAM
DRAINAGE DITCH
LAKES AND RESERVOIRS
OVERFLOW LAND
MARSH OR SWAMP LAND
BOUNDARIES
STATE BOUNDARY
COUNTY BOUNDARY
BEAT LINE
CONGRESSIONAL TOWNSHIP
SECTION LINE
NATIONAL OR STATE FOREST
RESERVATION, PARKS ETC
URBAN AREA CONTACT
INCORPORATED PLACES
UNINCORPORATED DELIMITED AREAS
NAVIGATION
DOCK, PIER, OR LANDING
LEVEE OR DIKE
LEVEE OR DIKE WITH ROAD
CITY AND VILLAGE CENTERS
COUNTY SEAT
OTHER CITIES AND VILLAGES
MISCELLANEOUS
TRANSMISSION STATION
BENCH MARK WITH ELEVATION
PUBLIC SERVICE FACILITIES
OBSERVATION OR LOOKOUT TOWER
HIGHWAY GARAGE
POST OFFICE
POWER PLANT
WEIGHT STATION
HOSPITAL
SEWAGE DISPOSAL PLANT
COMMUNITY CENTER OR TOWNHALL
NATIONAL PARK GARAGE
FIRE STATION
PUBLIC LIBRARY
SANITARY LAND FILL
CORRECTIONAL INSTITUTION
POLICE STATION
GRAVEL PIT
REST AREA
CONSERVATION AND RECREATION
MOTEL OR HOTEL
CAMP OR LODGE
HISTORIC OR SCENIC SITE
FAIR GROUNDS OR RACE COURSE
SMALL PARK
GOLF COURSE OR COUNTRY CLUB
INDUSTRIAL
FACTORY OR INDUSTRY
SEASONAL INDUSTRY
CHURCHES AND CEMETERIES
CHURCH
CEMETERY
CHURCH WITH CEMETERY ADJACENT
EDUCATION
SCHOOL
MISCELLANEOUS STRUCTURES
ARMORY
FORT, ARMY CAMP



DATA SOURCES
1992 ASCS AERIAL PHOTOS
1987 USGS DLG
1993 MDOT FIELD INVENTORY
2000 POPULATION 25,556
1991 BEAT LINES

GENERAL HIGHWAY MAP
PRENTISS COUNTY
MISSISSIPPI
© 1997

MISSISSIPPI DEPARTMENT OF TRANSPORTATION
PLANNING DIVISION
IN COOPERATION WITH THE
U.S. DEPARTMENT OF TRANSPORTATION
FEDERAL HIGHWAY ADMINISTRATION
TRANSVERSE MERCATOR PROJECTION,
STATE PLANE COORDINATE SYSTEM 1983



STREET INDEX
Table listing street names and their corresponding grid coordinates (e.g., 10000, 10100, 10200, etc.)